MISSOURI

U37MO301

Scale: 1:7,500

Date: 4/8/2024

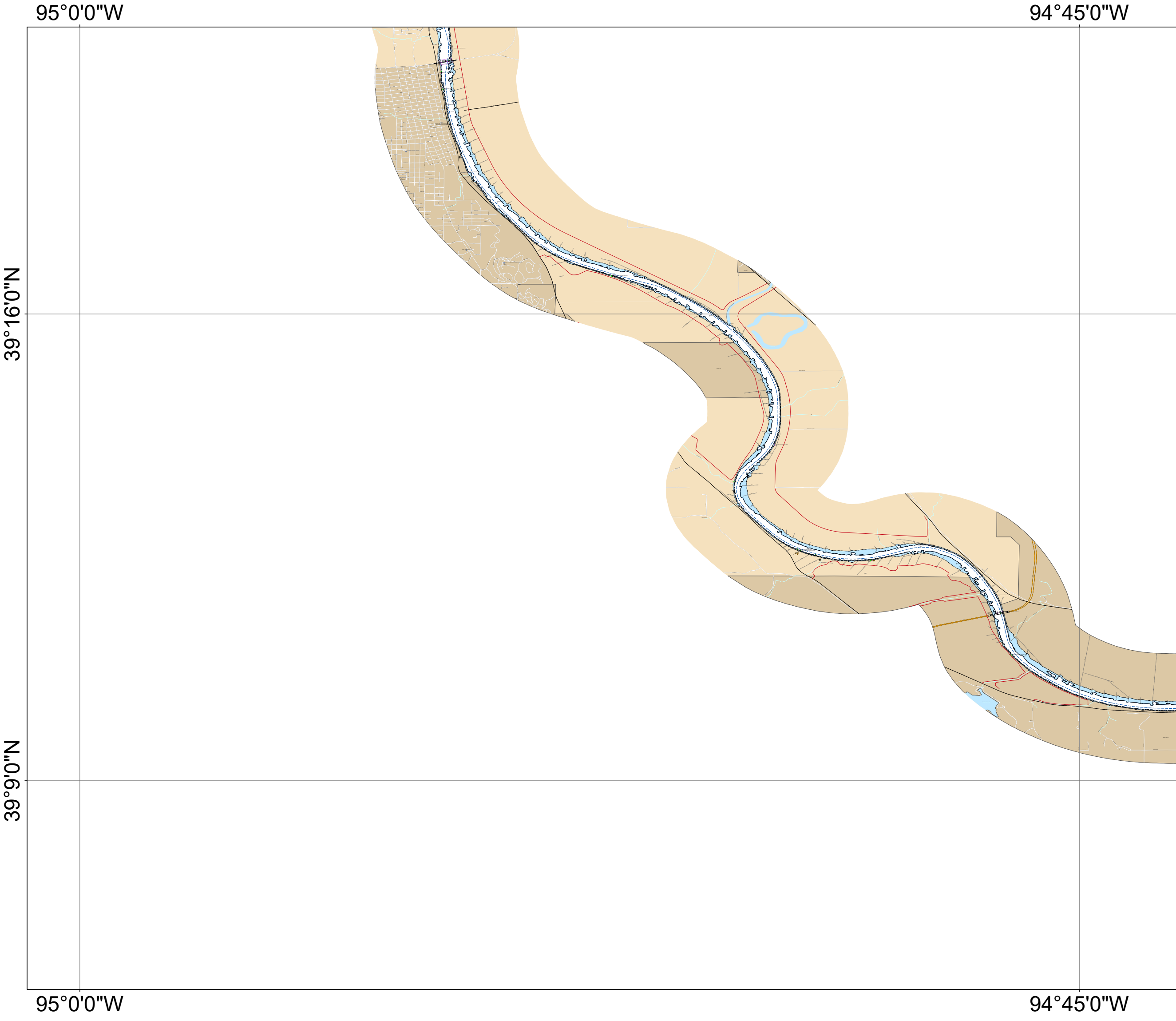
95°0'0"W
94°45'0"W
39°16'0"N
39°9'0"N
95°0'0"W
94°45'0"W

Coordinate System: GCS WGS 1984
Datum: WGS 1984
Units: Degree

INLAND ELE

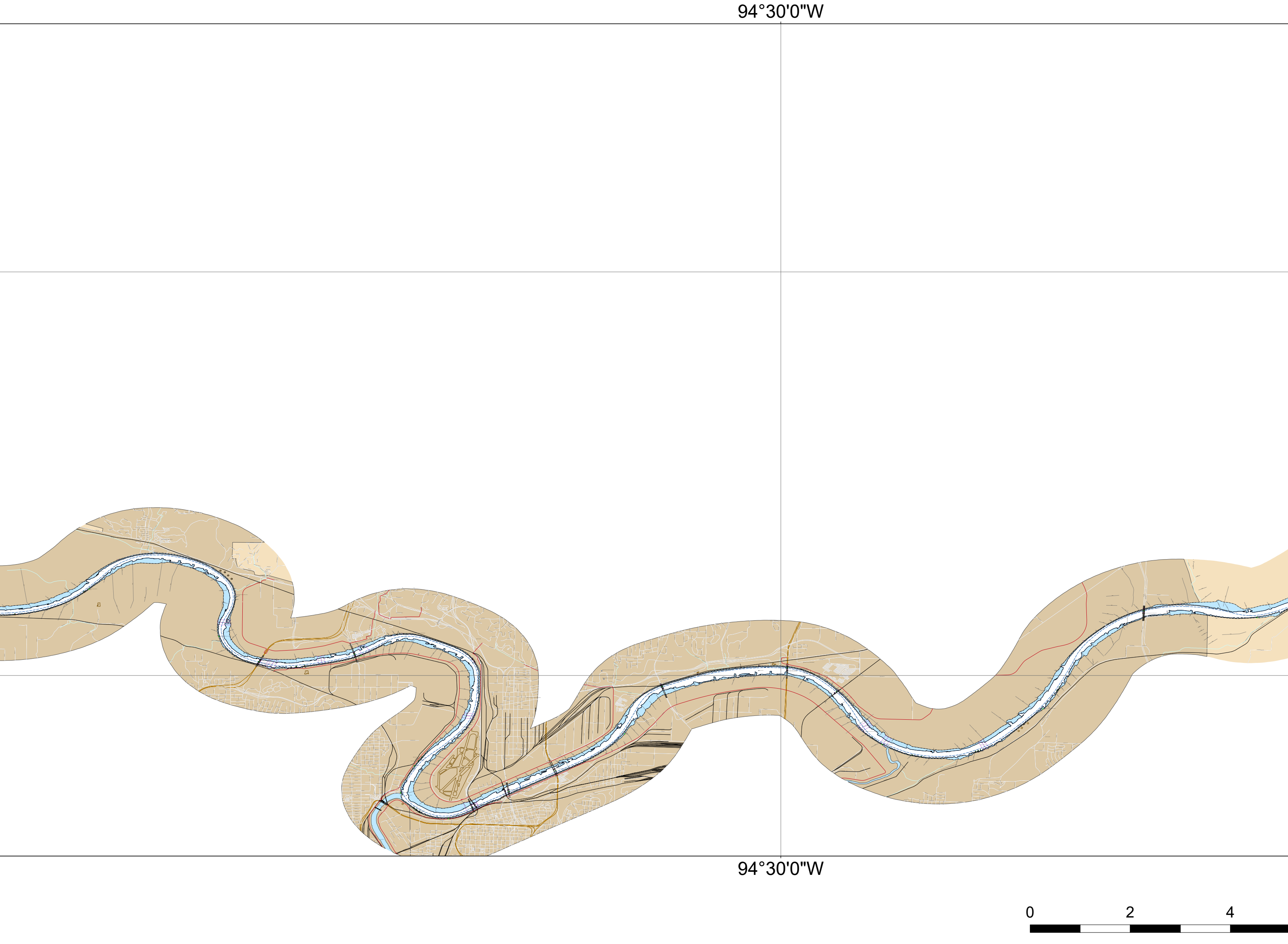
94°30'0"W
94°30'0"W
0
2
4

CTRONIC NAVIGATIONAL CHARTS

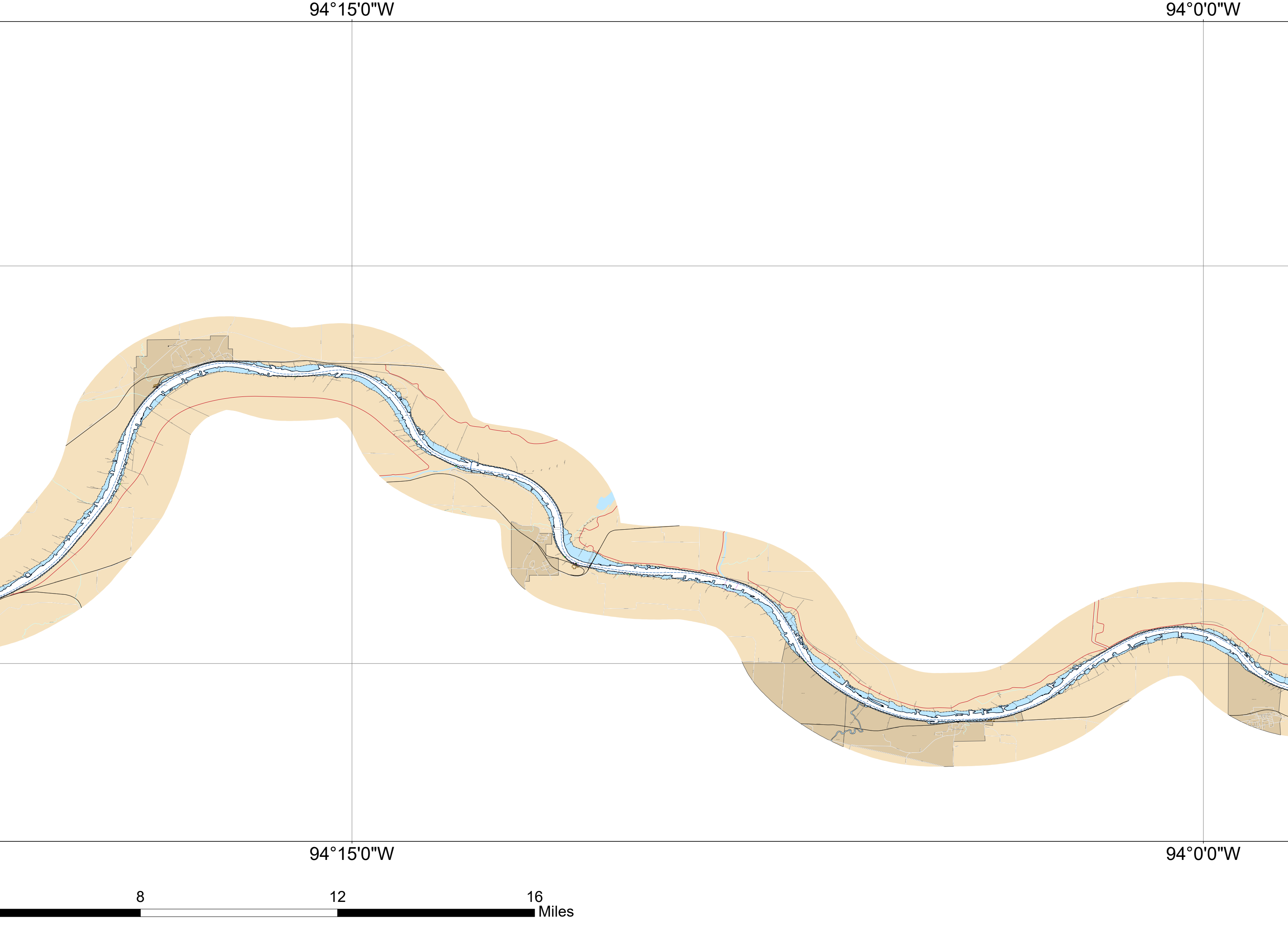
94°15'0"W
94°0'0"W
94°15'0"W
94°0'0"W
8
12
16
Miles

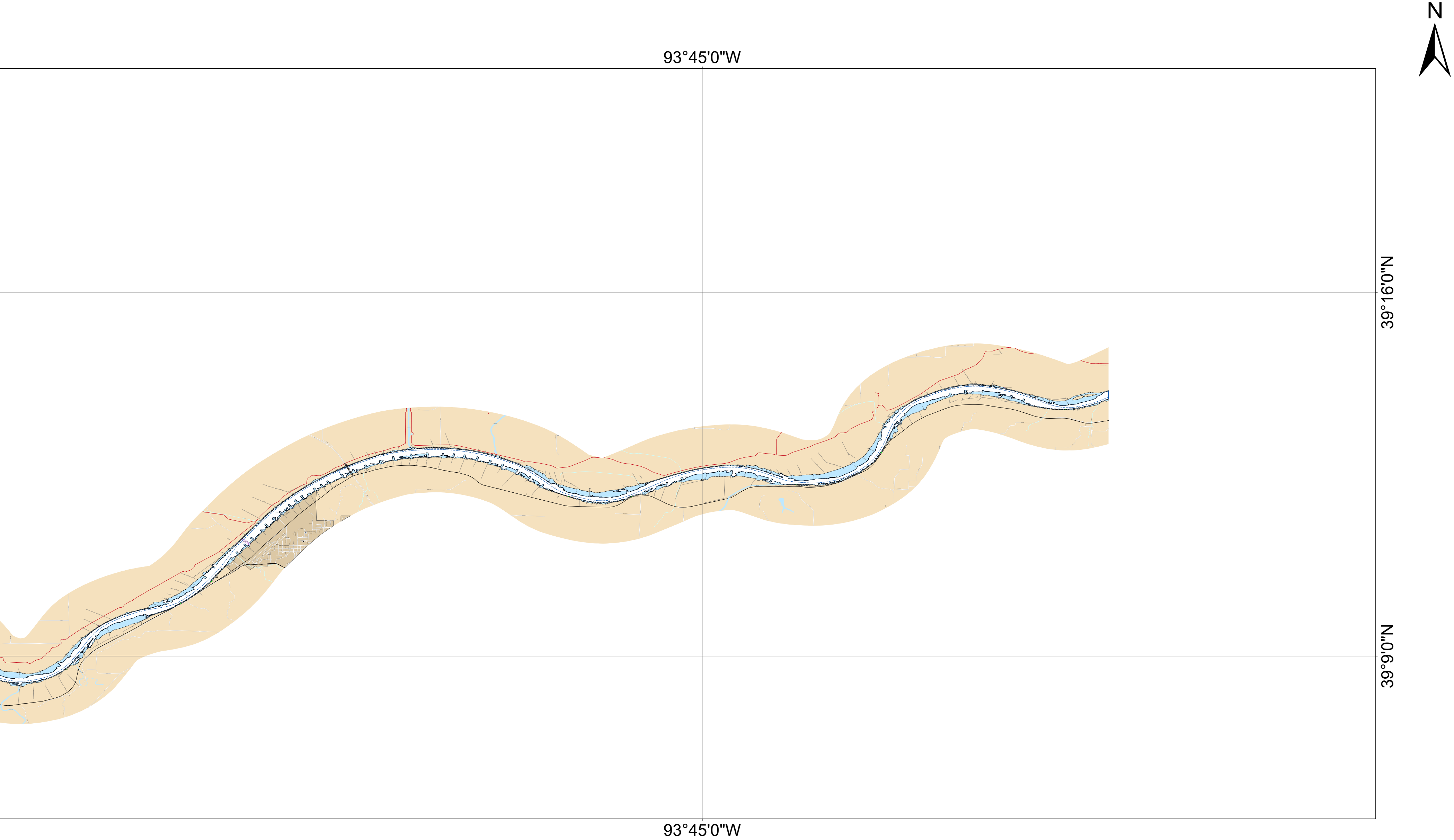
N
93°45'0"W
39°16'0"N
39°9'0"N
93°45'0"W

UNCLASSIFIED